

Figure 6: Davis map 1797

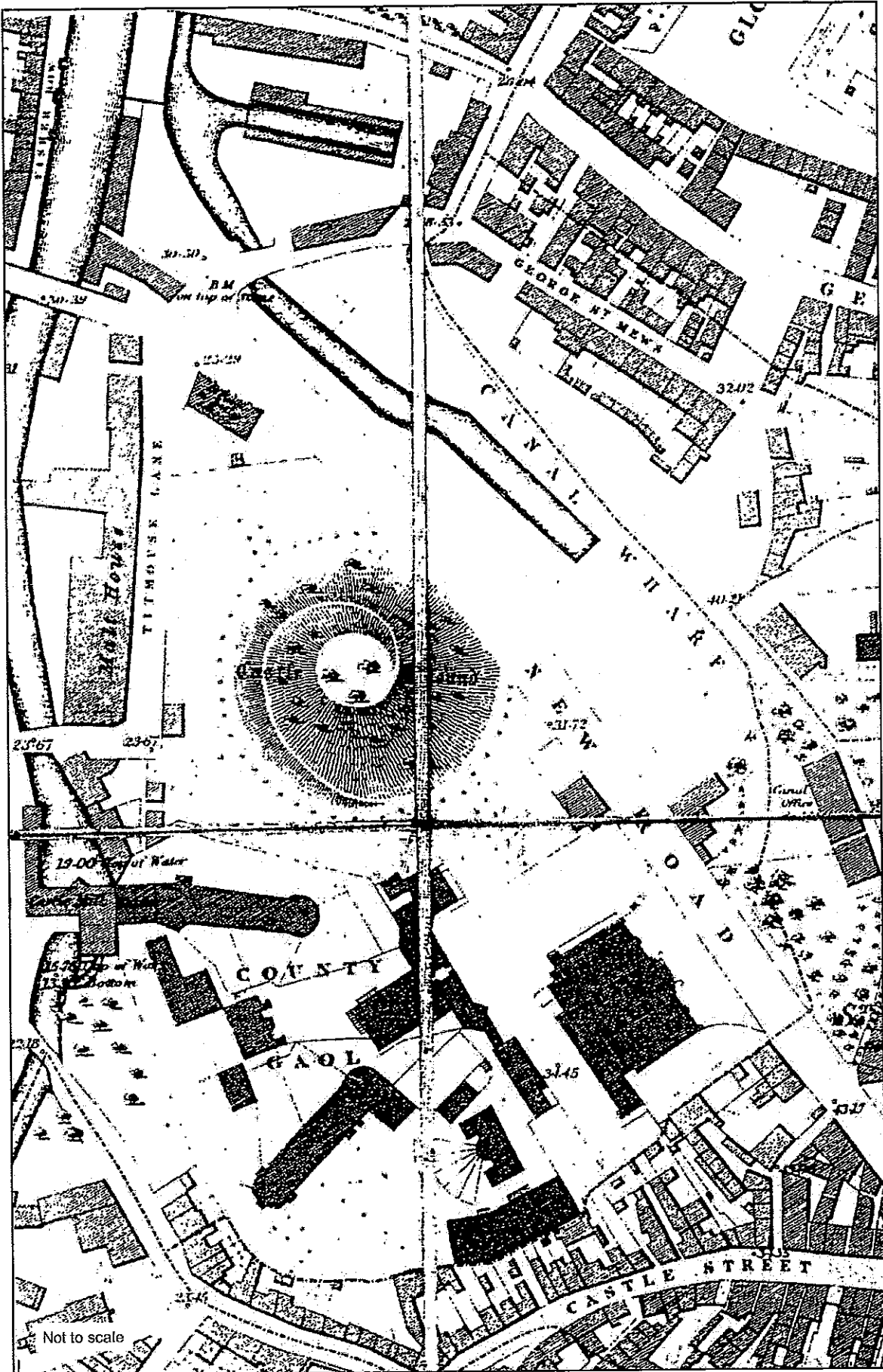


Figure 7: Hoggar map 1850

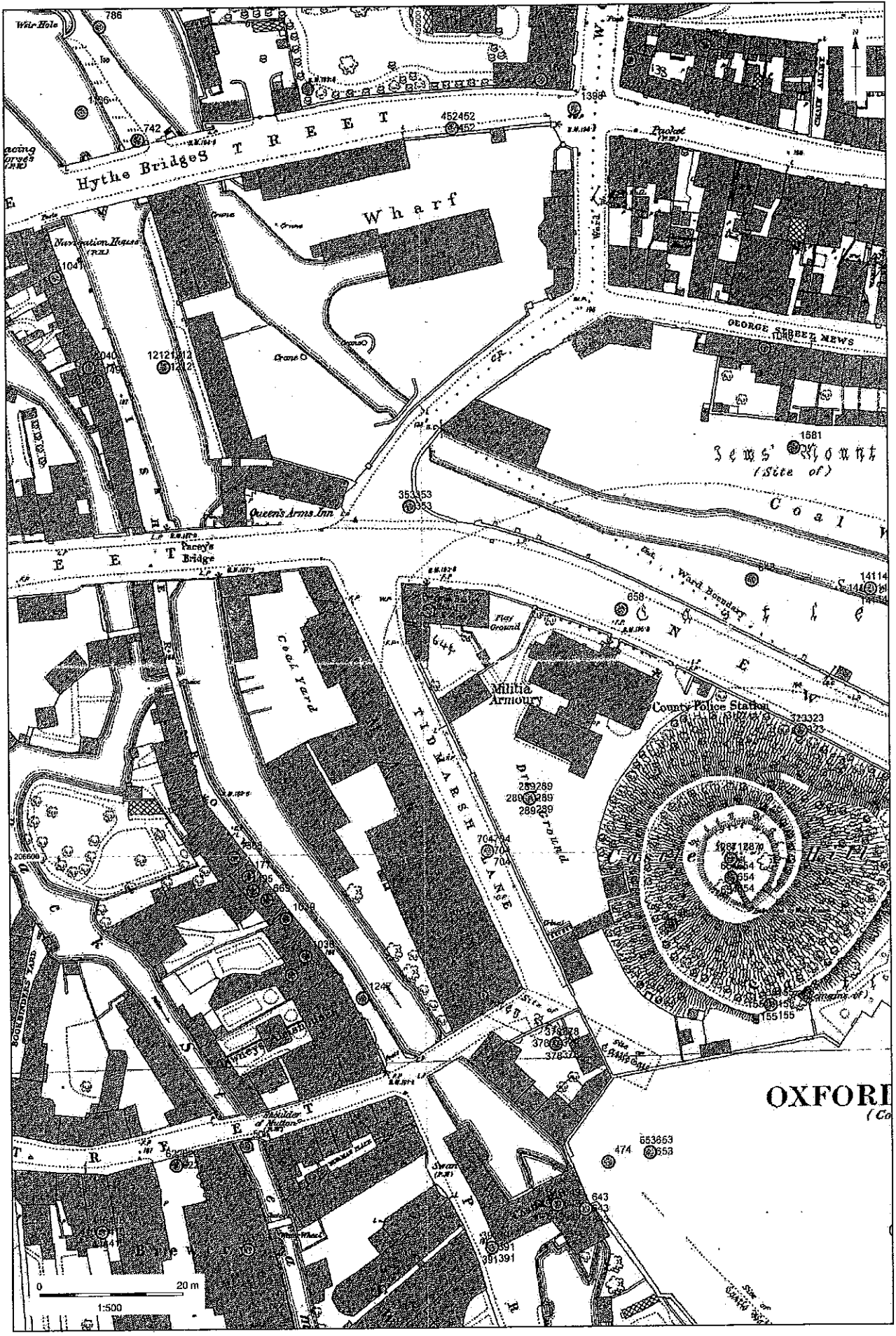


Figure 8: 1st Edition Ordnance Survey, 1:500 (reduced), 1878

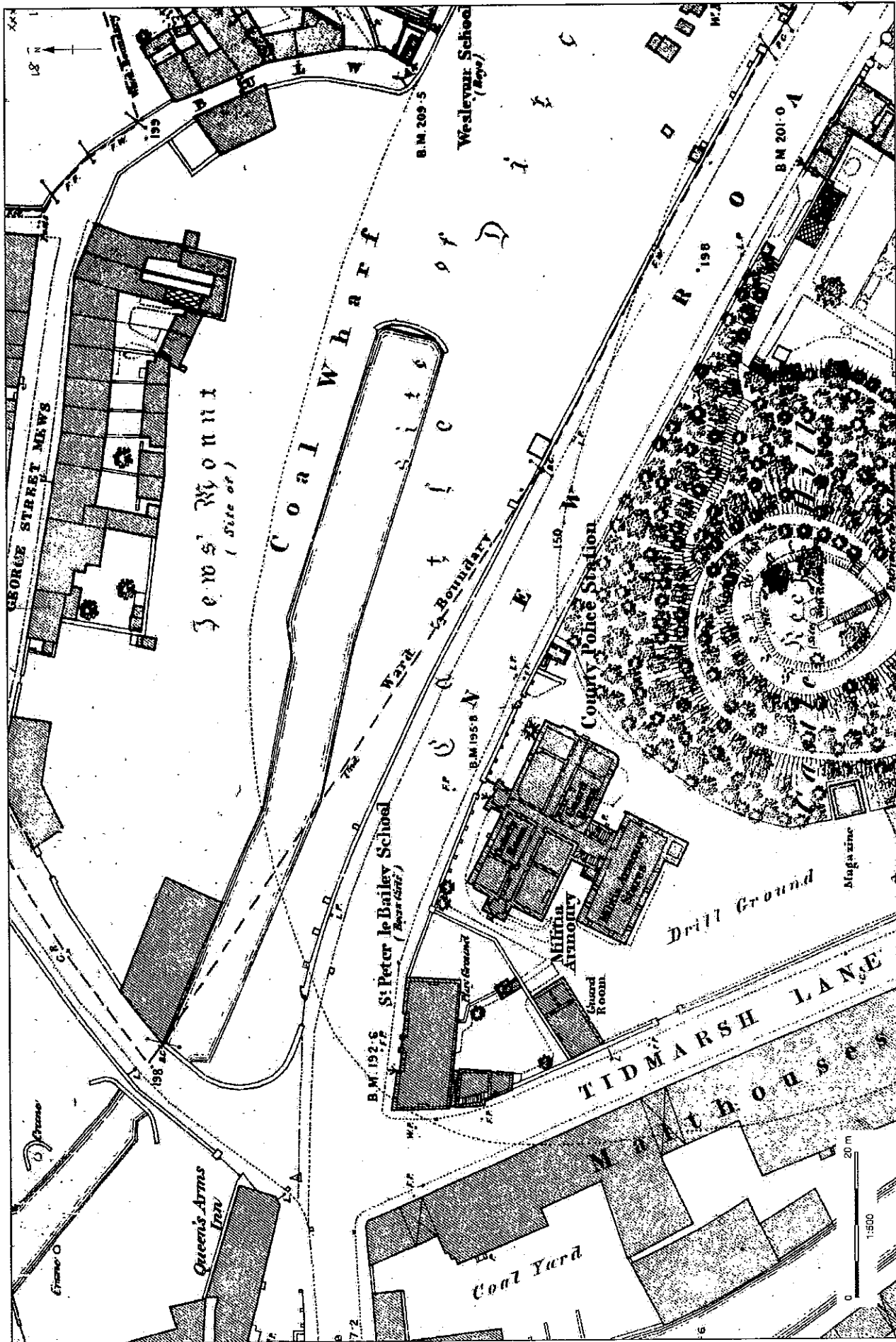


Figure 9a: 1st Edition Ordnance Survey, 1:500 (southern area), 1878

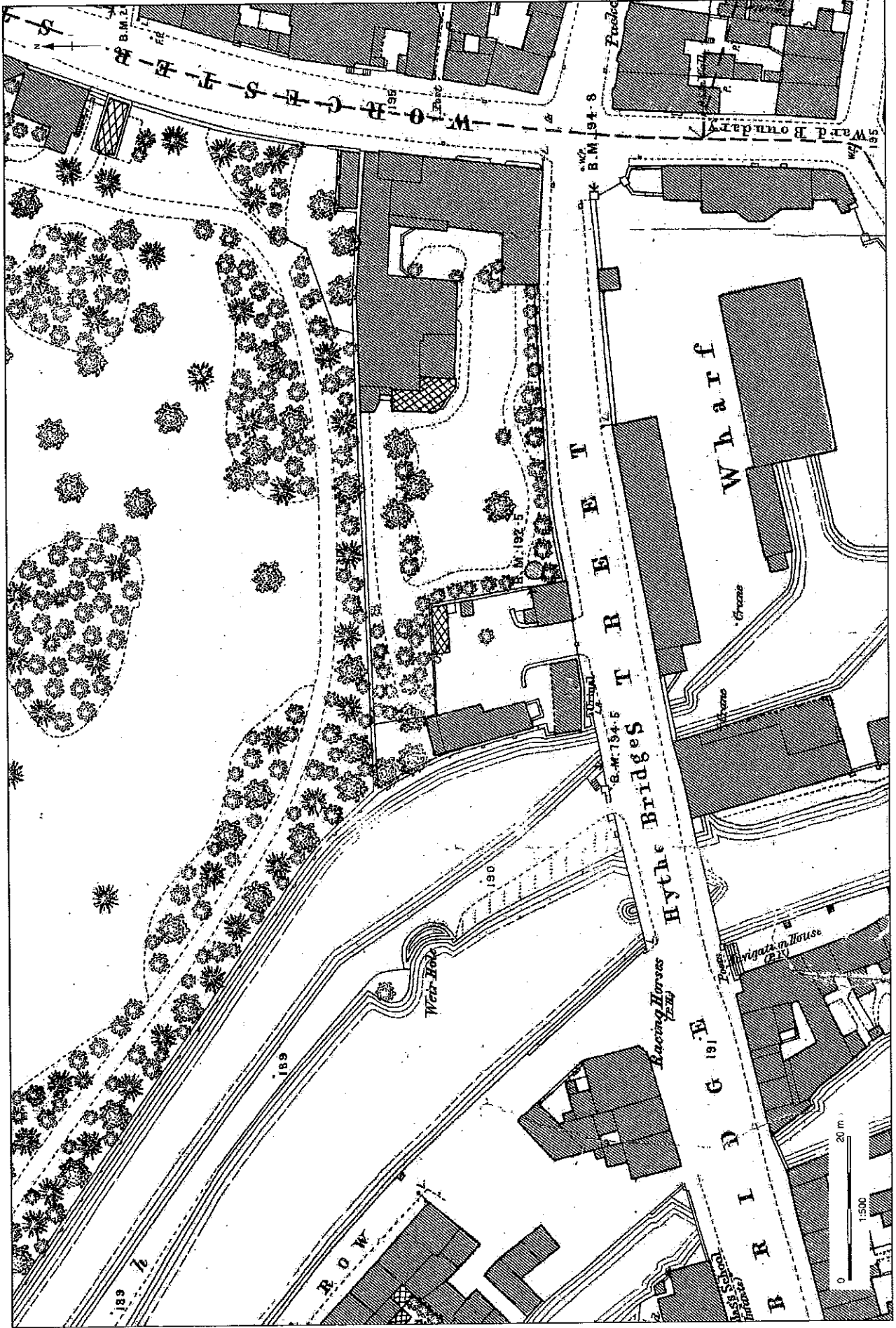


Figure 9b: 1st Edition Ordnance Survey, 1:500 (northern area), 1878

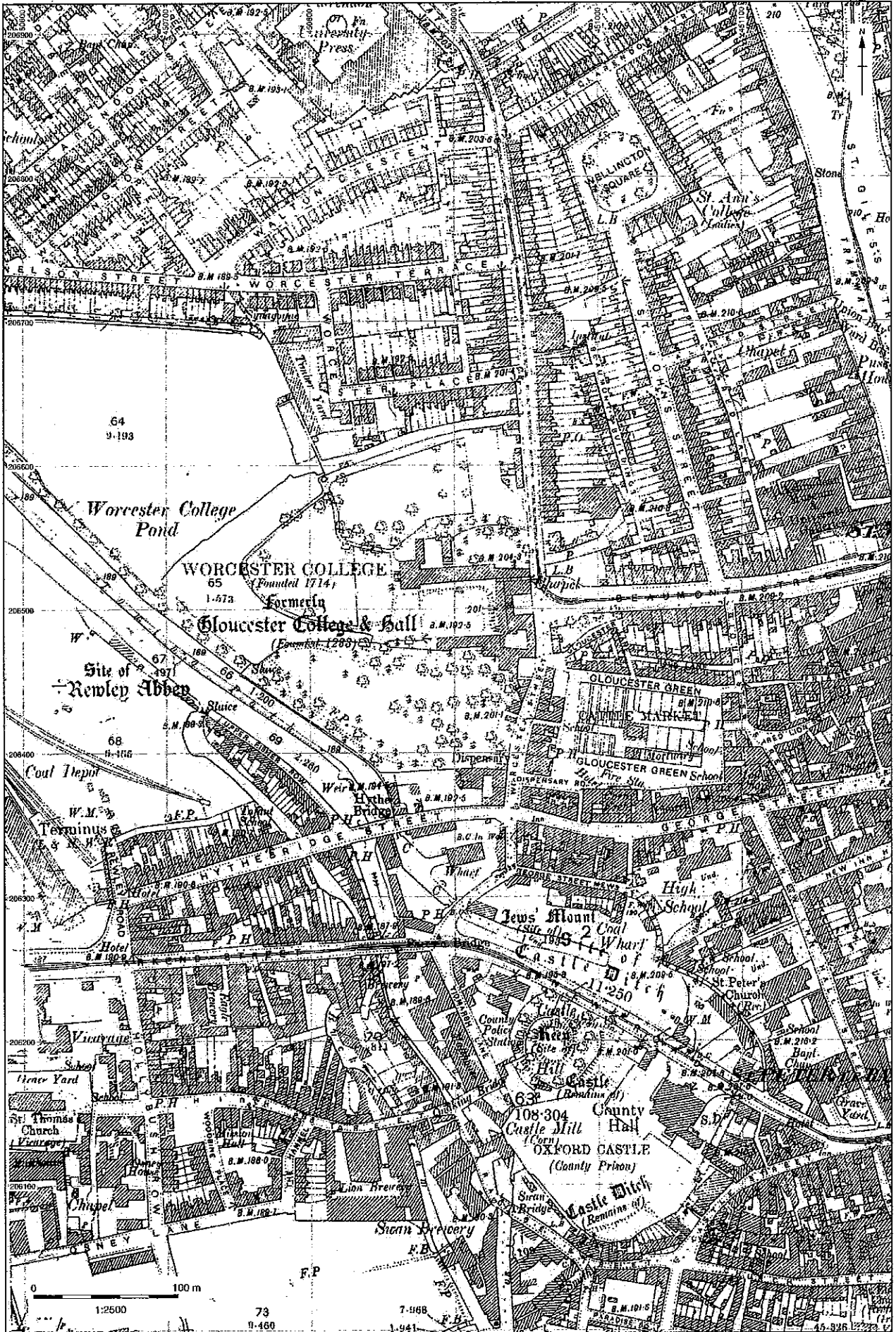


Figure 10: Ordnance Survey, 1:2500, revised 1900